

Licensed HMOs by Ward in Spelthorne as of 6 Nov 2019.

Scale: 1:11,000

© Crown copyright and database rights 2018 Ordnance Survey 100024284.





Licensed HMOs by Ward in Spelthorne as of 6 Nov 2019.

Scale: 1:13,000

© Crown copyright and database rights 2018 Ordnance Survey 100024284.



© Crown copyright and database rights 2018 Ordnance Survey 100024284.



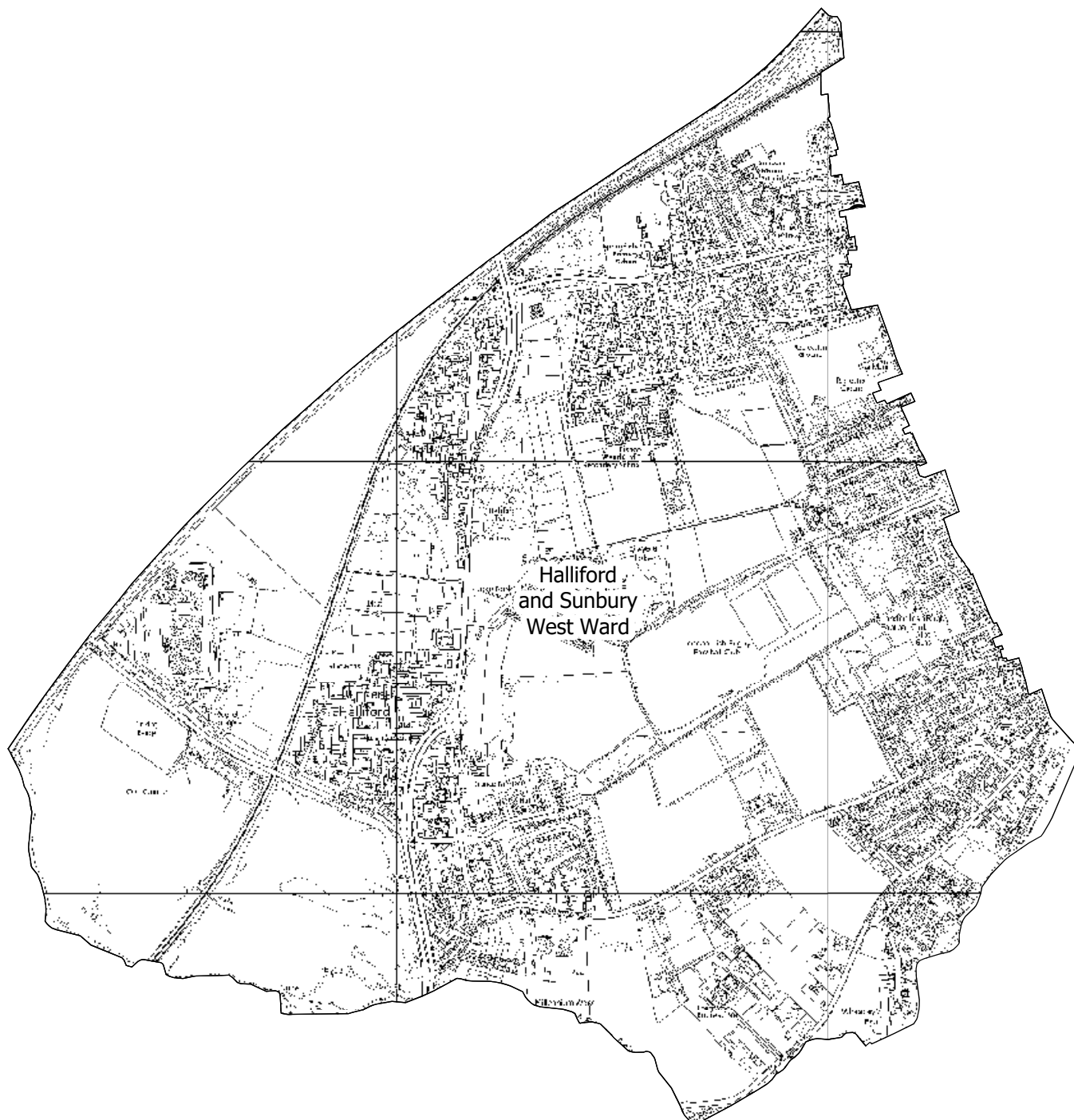


Licensed HMOs by Ward in Spelthorne as of 6 Nov 2019.

Scale: 1:13,000

© Crown copyright and database rights 2018 Ordnance Survey 100024284.



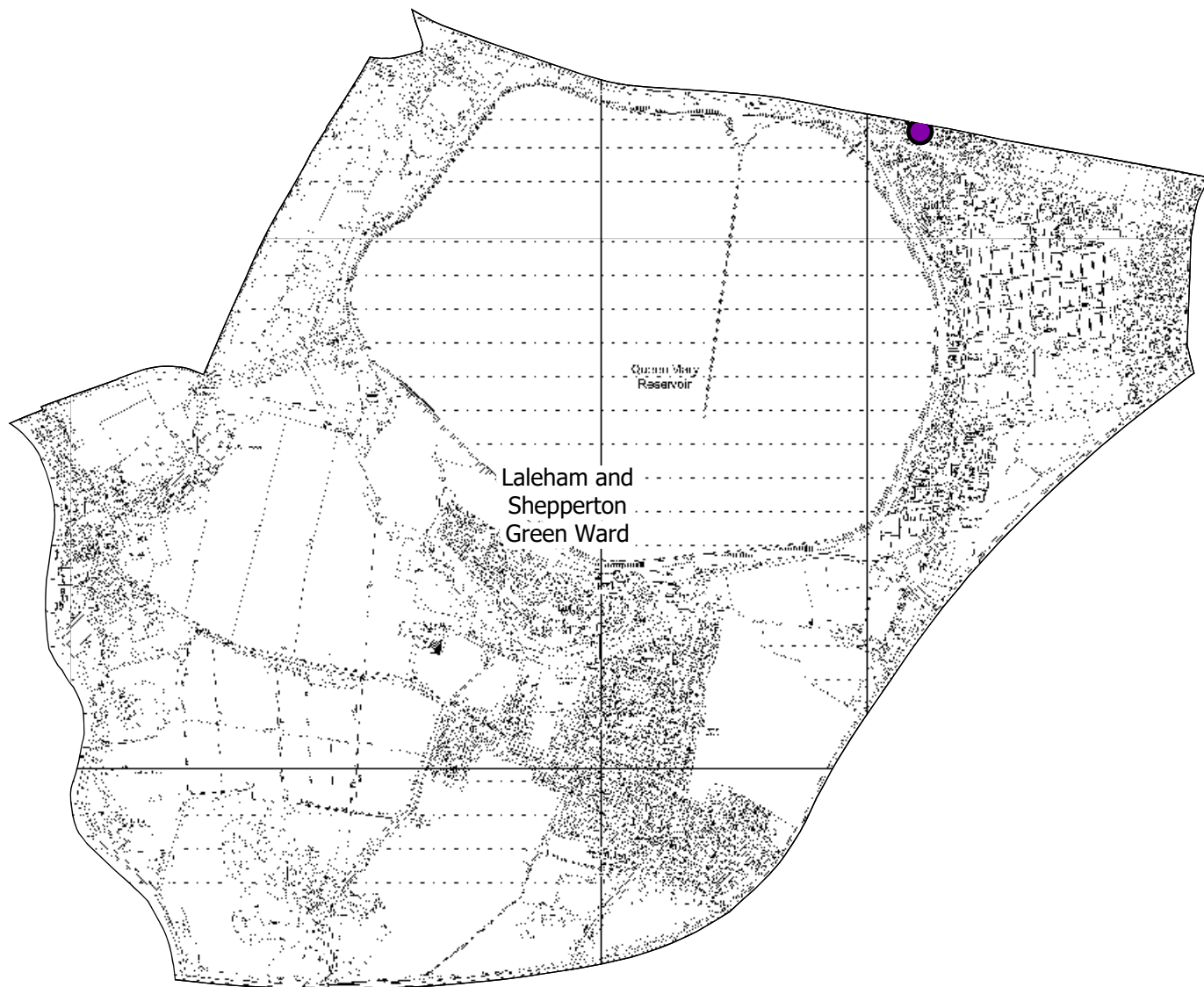


Licensed HMOs by Ward in Spelthorne as of 6 Nov 2019.

Scale: 1:14,000

© Crown copyright and database rights 2018 Ordnance Survey 100024284.





Licensed HMOs by Ward in Spelthorne as of 6 Nov 2019.

Scale: 1:25,000

© Crown copyright and database rights 2018 Ordnance Survey 100024284.





Licensed HMOs by Ward in Spelthorne as of 6 Nov 2019.

Scale: 1:13,000

© Crown copyright and database rights 2018 Ordnance Survey 100024284.







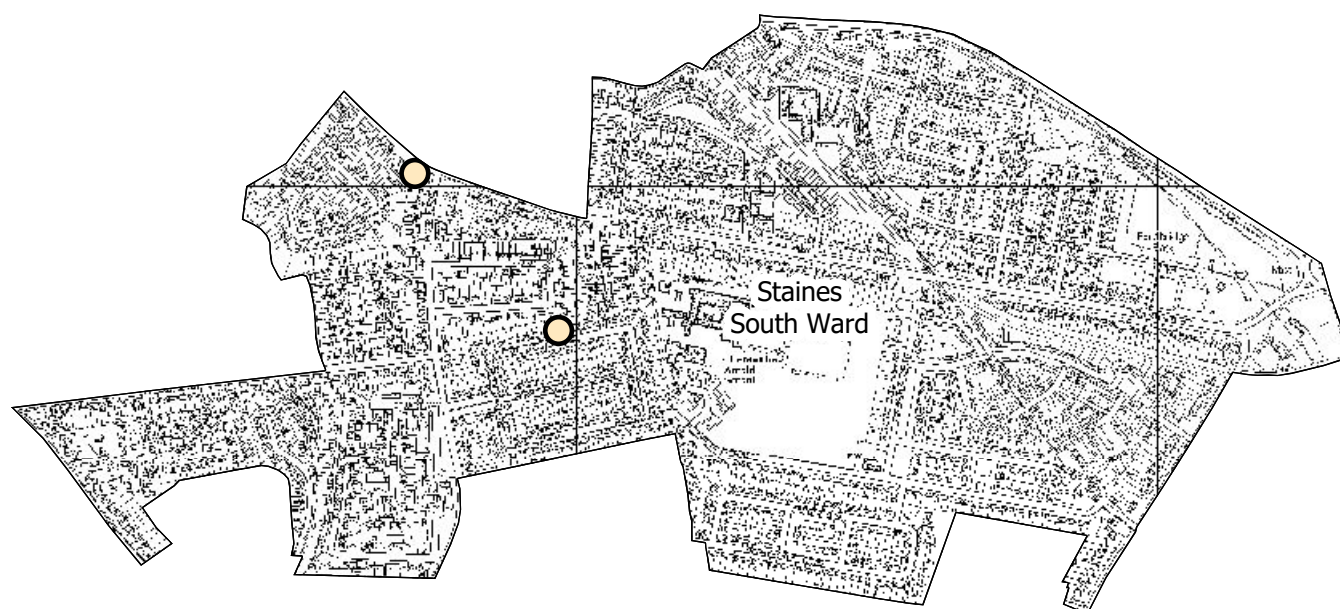
Licensed HMOs by Ward in Spelthorne as of 6 Nov 2019.

Scale: 1:26,000

© Crown copyright and database rights 2018 Ordnance Survey 100024284.







Licensed HMOs by Ward in Spelthorne as of 6 Nov 2019.

Scale: 1:13,000

© Crown copyright and database rights 2018 Ordnance Survey 100024284.





Licensed HMOs by Ward in Spelthorne as of 6 Nov 2019.

Scale: 1:23,000

© Crown copyright and database rights 2018 Ordnance Survey 100024284.





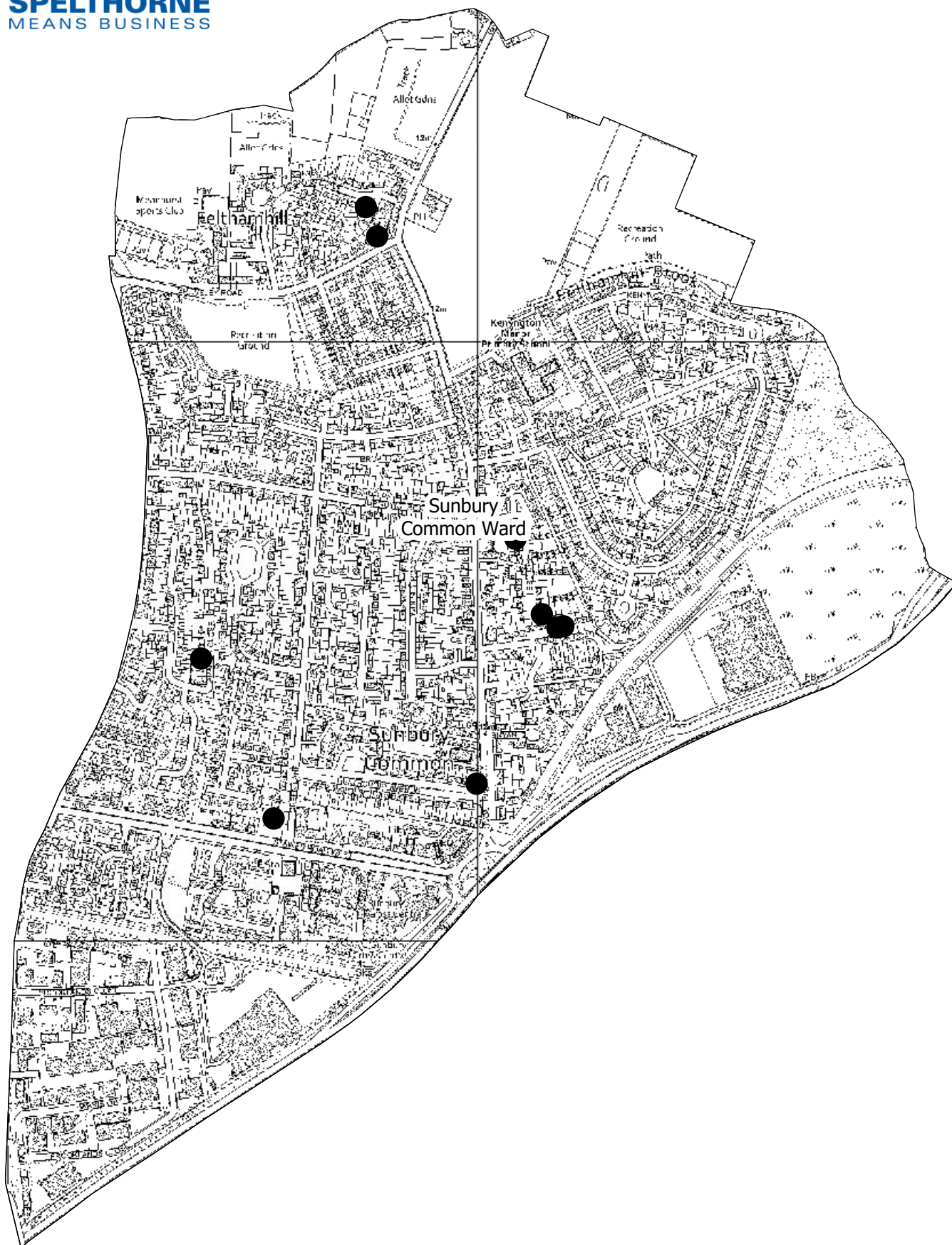
Licensed HMOs by Ward in Spelthorne as of 6 Nov 2019.

Scale: 1:23,000

© Crown copyright and database rights 2018 Ordnance Survey 100024284.







Licensed HMOs by Ward in Spelthorne as of 6 Nov 2019.

Scale: 1:9,000

© Crown copyright and database rights 2018 Ordnance Survey 100024284.





Licensed HMOs by Ward in Spelthorne as of 6 Nov 2019.

Scale: 1:14,000

© Crown copyright and database rights 2018 Ordnance Survey 100024284.

